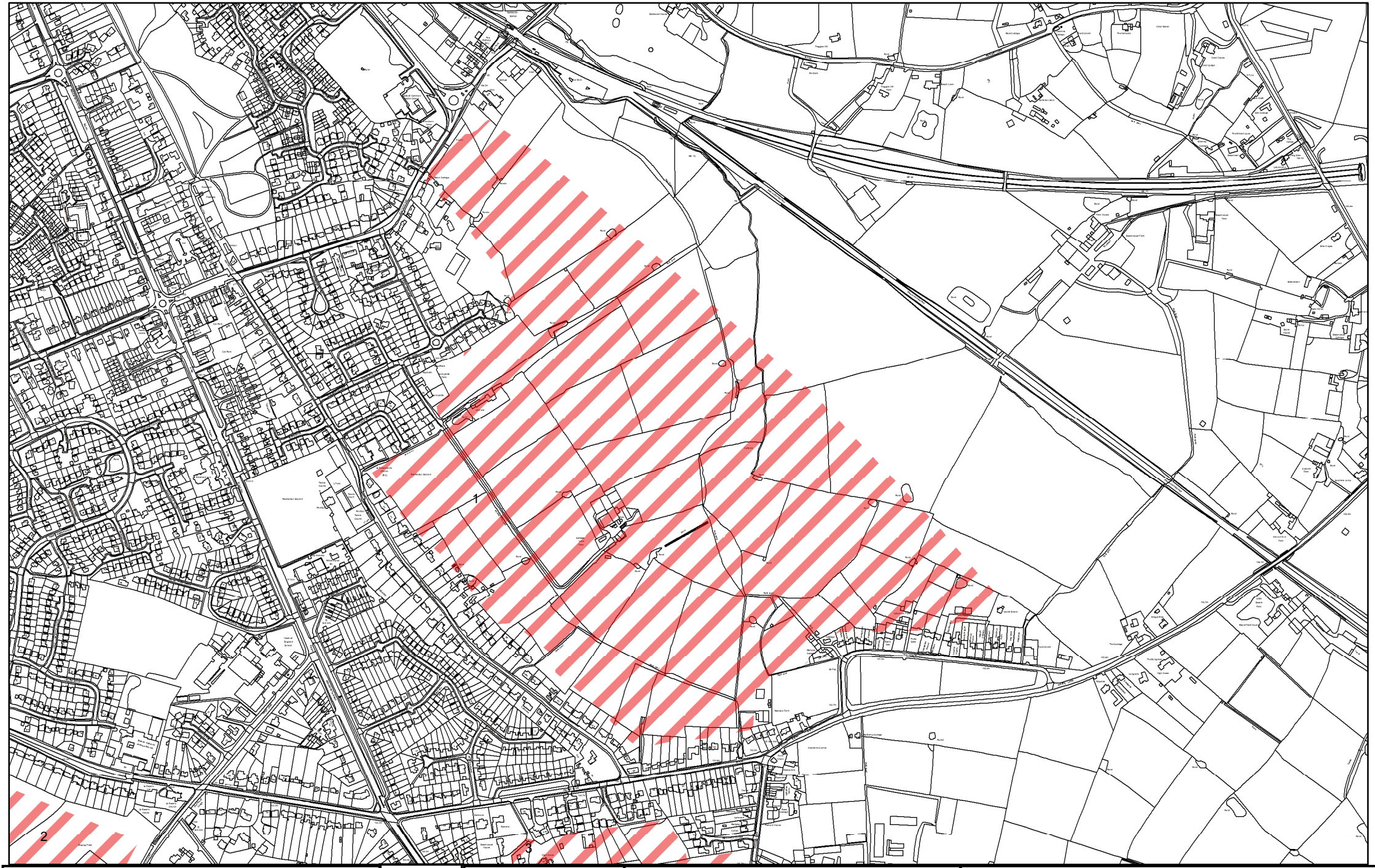

Solihull MBC Licence N° 100023139
Contains Ordnance Survey data
© Crown Copyright and database right 2016

N

Scale
1:8,000

Proposed Allocation
Solihull Borough Boundary

Proposed Housing Allocation 1
Barratt's Farm
Balsall Common

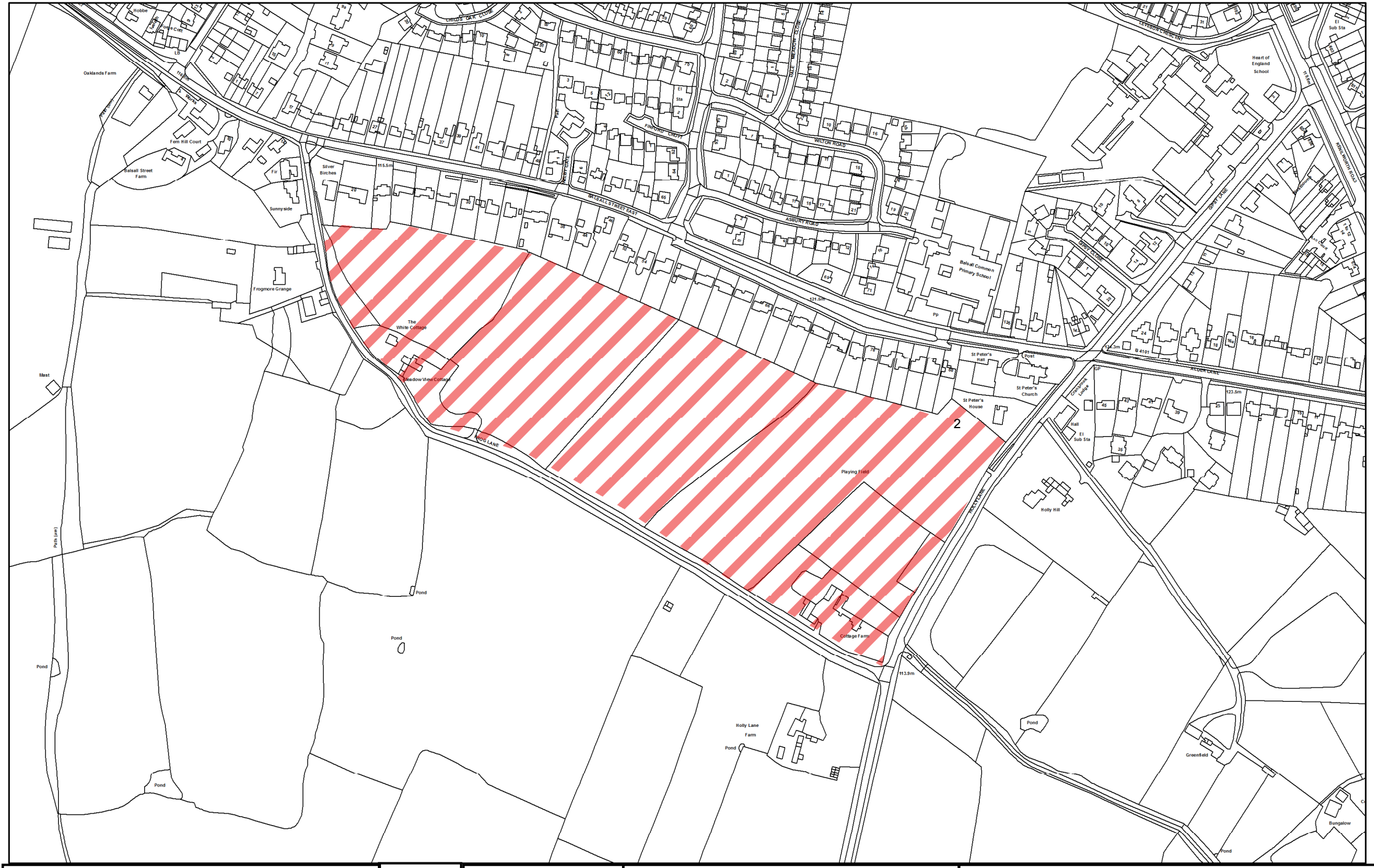

Solihull MBC Licence N° 100023139
Contains Ordnance Survey data
© Crown Copyright and database right 2016

N

Scale
1:4,000

Proposed Allocation

Solihull Borough Boundary

Proposed Housing Allocation 2
Frog Lane
Balsall Common

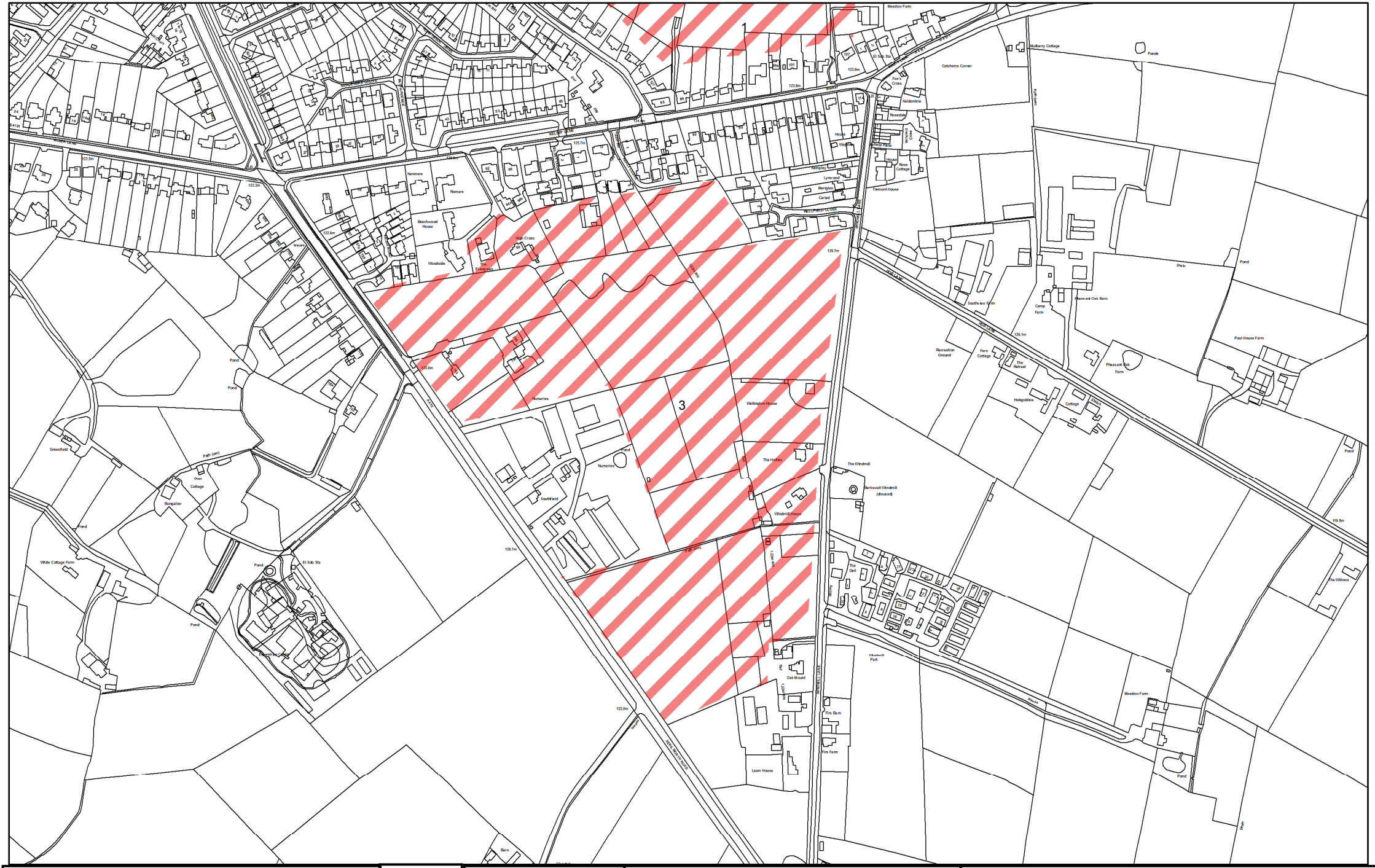

Solihull MBC Licence N° 100023139
Contains Ordnance Survey data
© Crown Copyright and database right 2016

N

Scale
1:5,000

Proposed Housing Allocation 3
Windmill Lane / Kenilworth Road
Balsall Common

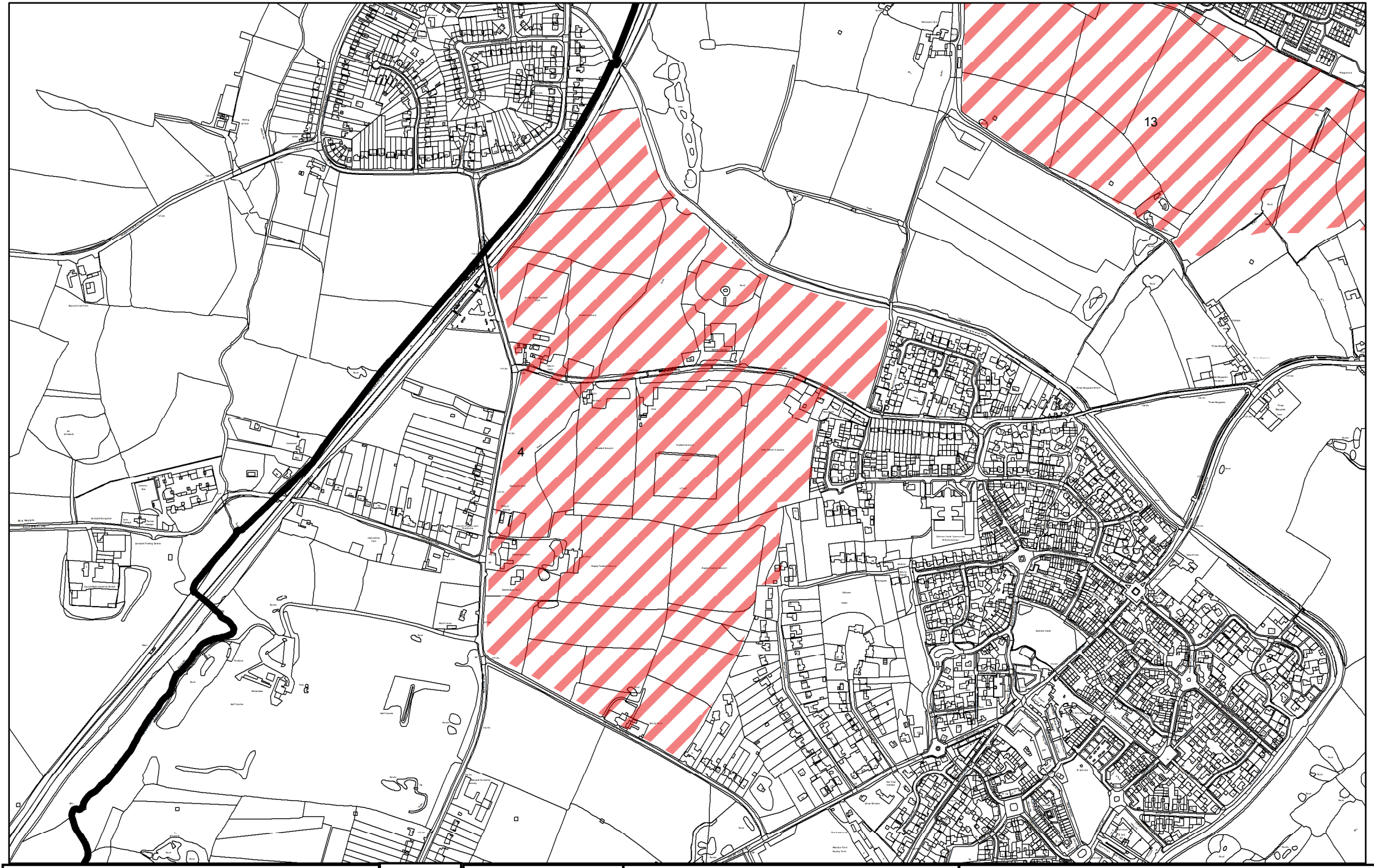

Solihull MBC Licence N° 100023139
Contains Ordnance Survey data
© Crown Copyright and database right 2016

N

Scale

1:8,000

Proposed Allocation

Solihull Borough Boundary

Proposed Housing Allocation 4
West of Dickens Heath
Dickens Heath

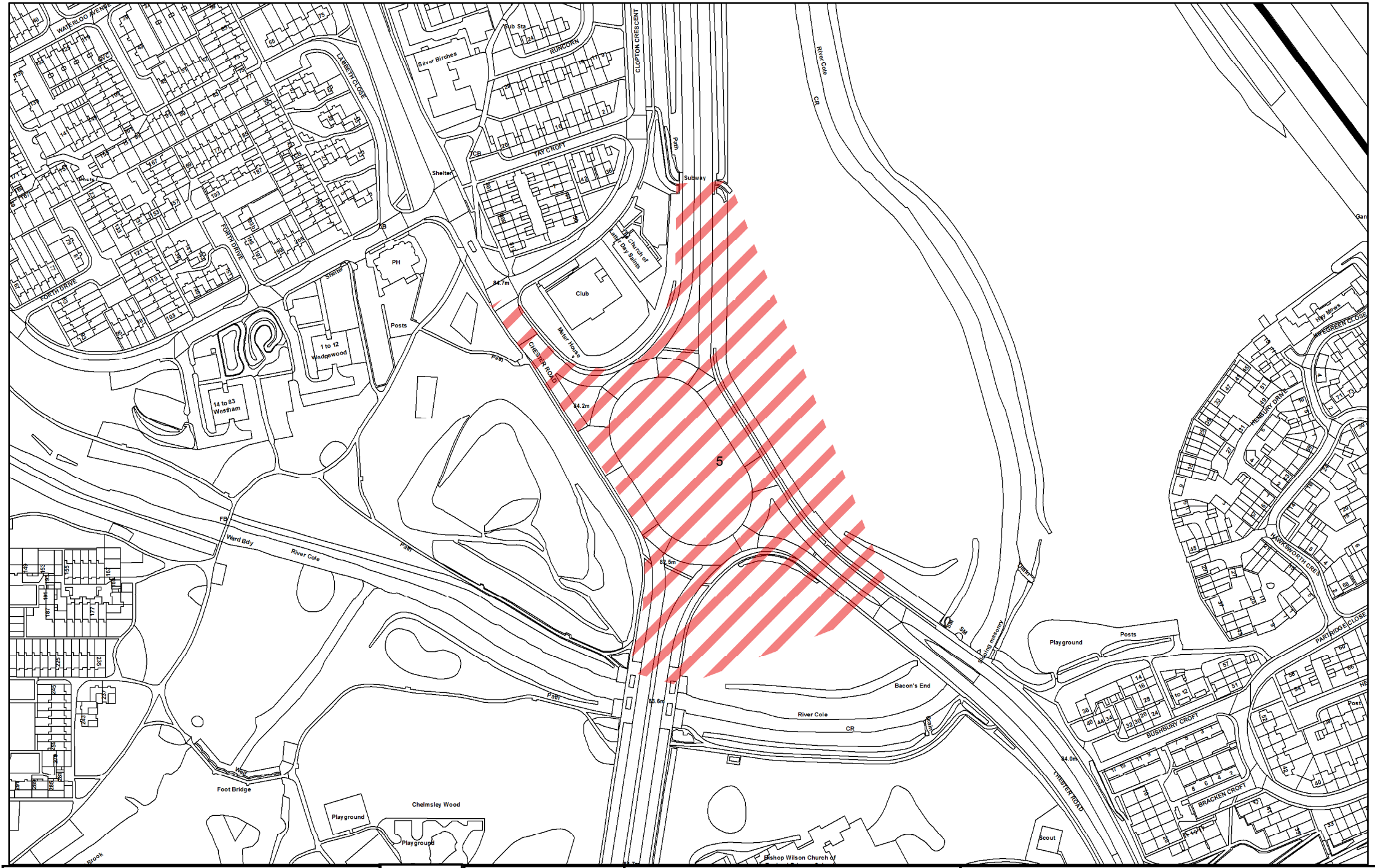

Solihull MBC Licence N° 100023139
Contains Ordnance Survey data
© Crown Copyright and database right 2016

N

Scale
1:3,000

Proposed Allocation
Solihull Borough Boundary

Proposed Housing Allocation 5
Chester Road/ Moorend Avenue
Fordbridge

Solihull MBC Licence N° 100023139
Contains Ordnance Survey data
© Crown Copyright and database right 2016

N

Scale
1:3,000

Proposed Allocation
Solihull Borough Boundary

Proposed Housing Allocation 6
Meriden Road
Hampton in Arden

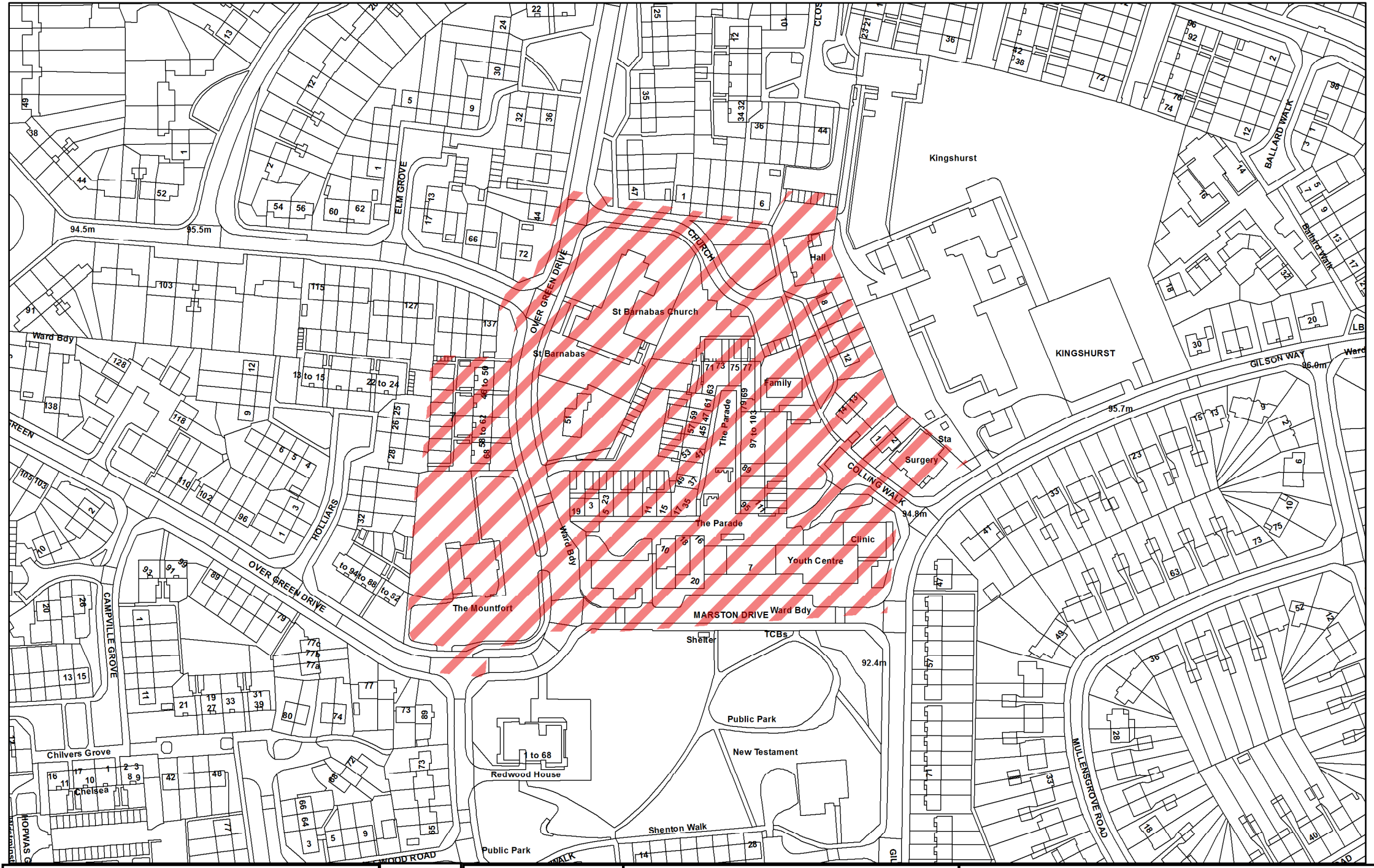

Solihull MBC Licence N° 100023139
Contains Ordnance Survey data
© Crown Copyright and database right 2016

N

Scale
1:2,000

Proposed Allocation
Solihull Borough Boundary

Proposed Housing Allocation 7
Kingshurst Village Centre
Kingshurst

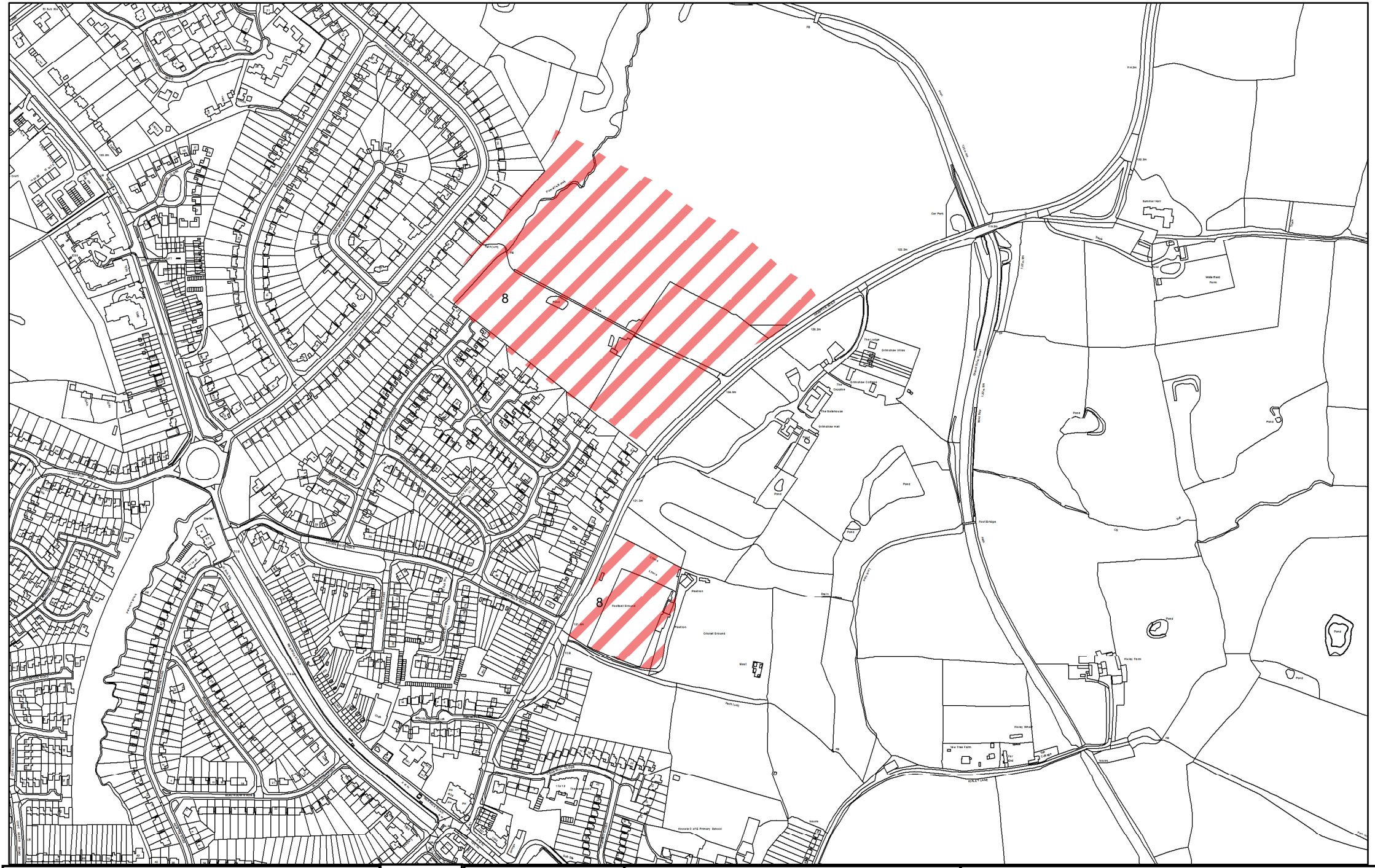

Solihull MBC Licence N° 100023139
Contains Ordnance Survey data
© Crown Copyright and database right 2016

N

Scale
1:5,913

Proposed Allocation

Solihull Borough Boundary

Proposed Housing Allocation 8
Hampton Road
Knowle

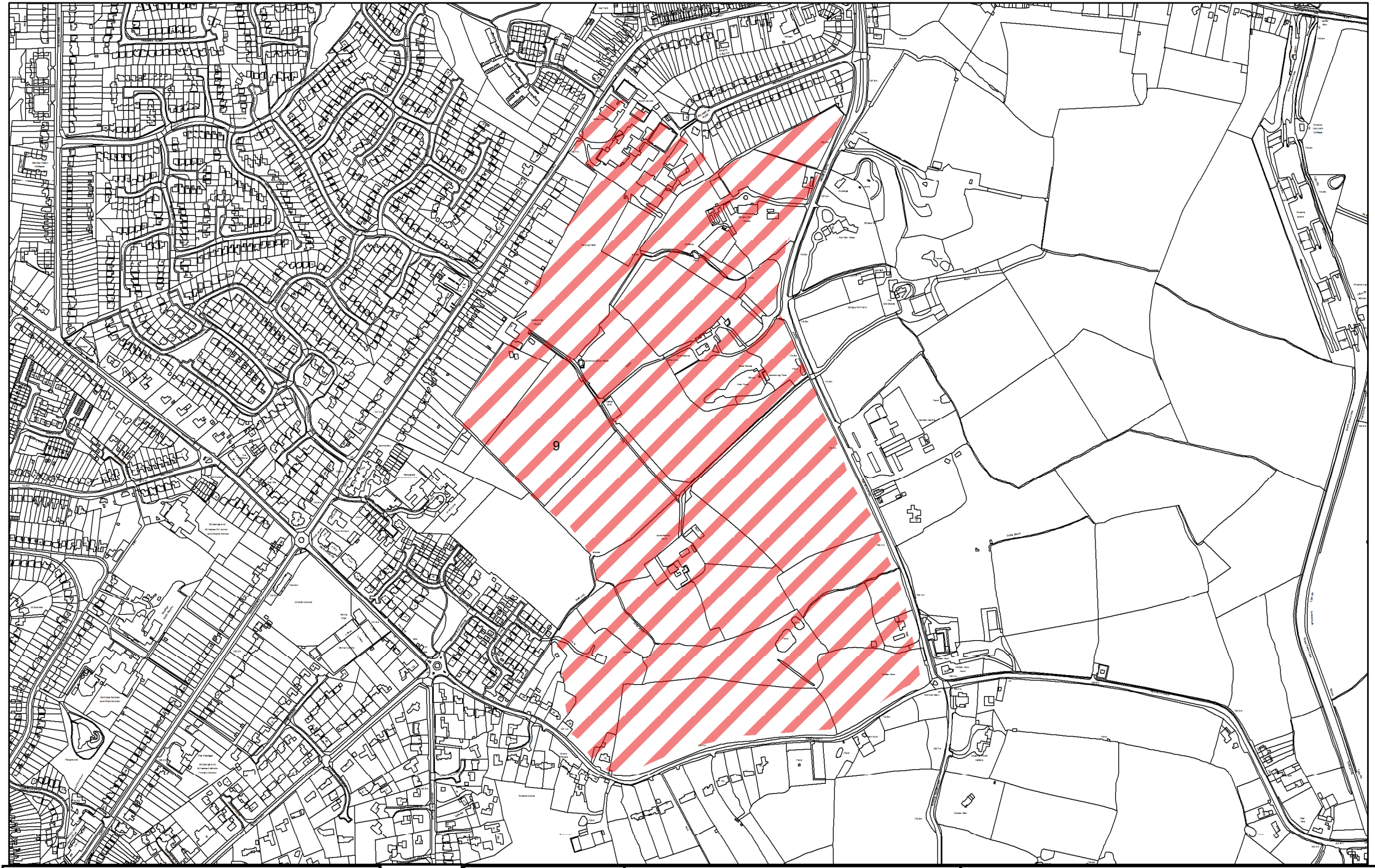

Solihull MBC Licence N° 100023139
Contains Ordnance Survey data
© Crown Copyright and database right 2016

N

Scale

1:7,500

Proposed Allocation

Solihull Borough Boundary

Proposed Housing Allocation 9
South of Knowle
Knowle

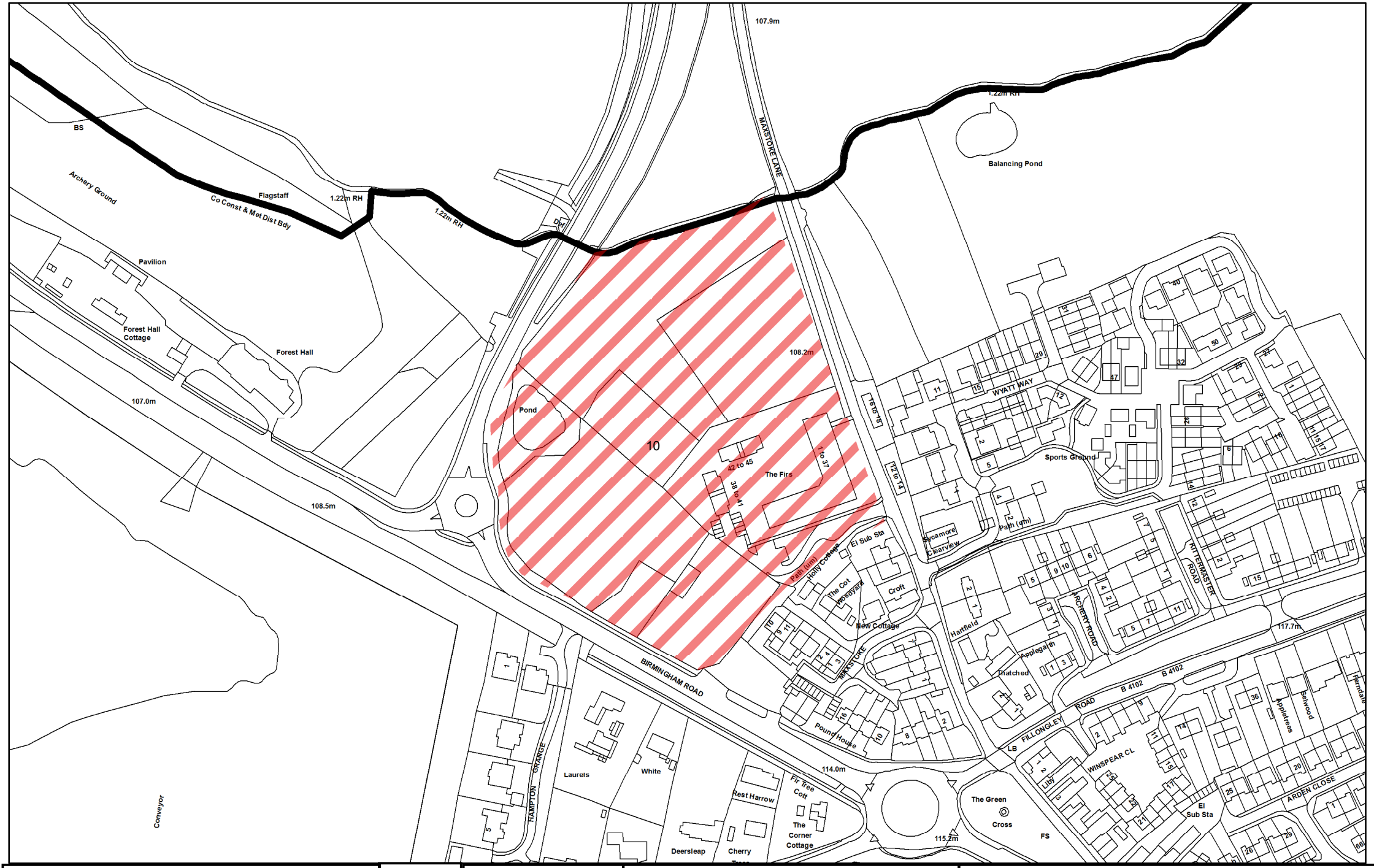
10
Proposed Allocation
Solihull Borough Boundary
BIRMINGHAM ROAD
MAYSTOKE LANE
WYATT WAY
KITTERMASTER ROAD
ARCHERY ROAD
FILLONGLEY ROAD
B 4102
HAMPTON GRANGE
ARDEN CLOSE
WINSPEAR CL
Archery Ground
Flagstaff
Co Const & Met Dist Bdy
1.22m RH
Pavilion
Forest Hall Cottage
Forest Hall
107.0m
108.5m
107.9m
108.2m
Balancing Pond
Pond
The Firs
1 to 37
38 to 41
42 to 45
Sports Ground
Path (um)
Holly Cottage
El Sub Sta
The Cot
Croft
New Cottage
Sycamore
Clearview
Hartfield
Thatched
Applegarth
Pound House
Laurels
White
Rest Harrow
Fir Tree Cott
The Corner Cottage
Deersleap
Cherry
The Green
Cross
FS
LB
114.0m
115.2m
117.7m
Conveyor
Solihull MBC Licence N° 100023139
Contains Ordnance Survey data
© Crown Copyright and database right 2016
N
Scale
1:2,500
Proposed Housing Allocation 10
West of Meriden
Meriden

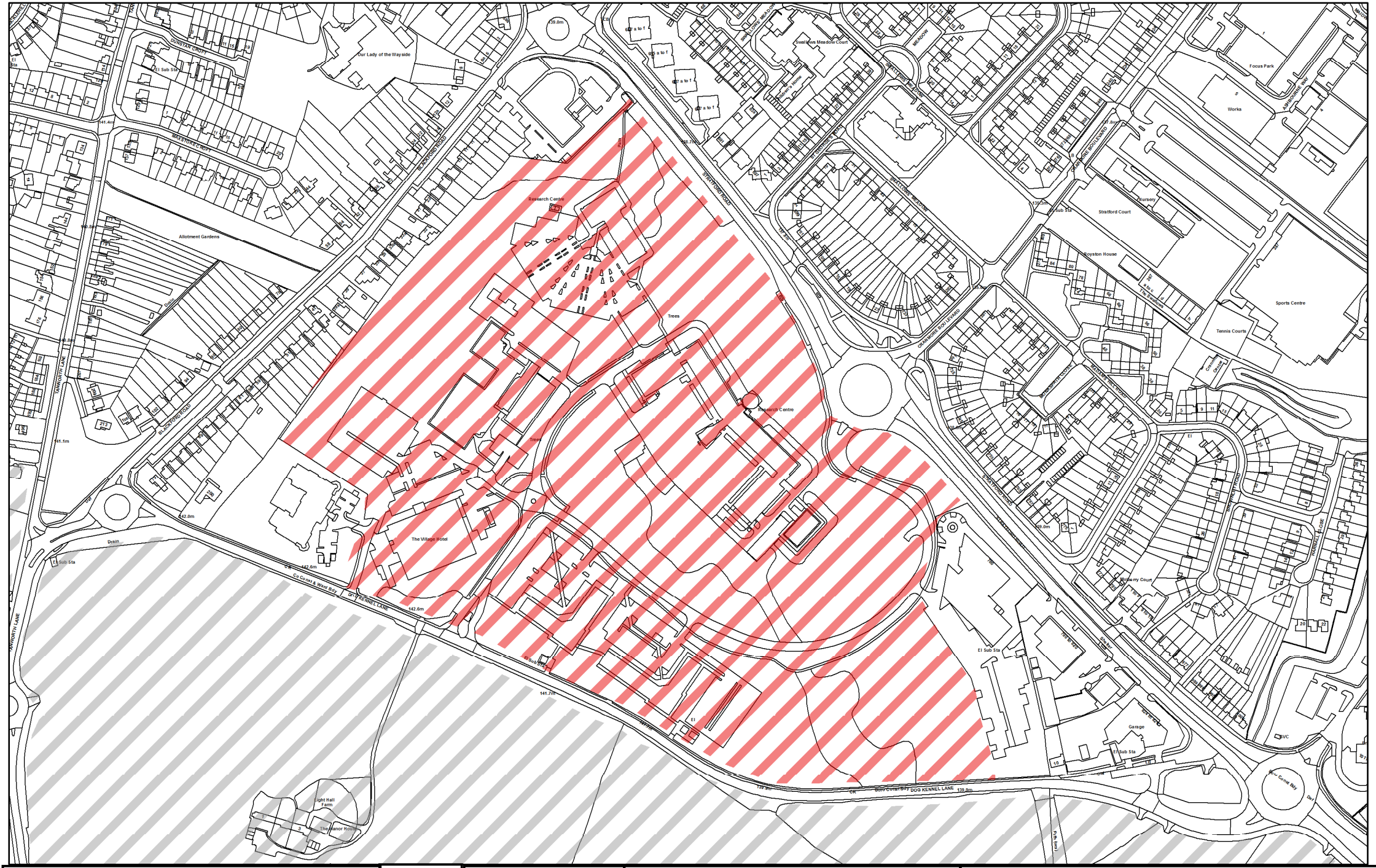

Solihull MBC Licence N° 100023139
Contains Ordnance Survey data
© Crown Copyright and database right 2016

N

Scale

1:4,000

Proposed Allocation

Solihull Borough Boundary

Proposed Housing Allocation 11
Former TRW Site
Shirley

Solihull MBC Licence N° 100023139
Contains Ordnance Survey data
© Crown Copyright and database right 2016

N

Scale

1:6,000

Proposed Allocation

Solihull Borough Boundary

Proposed Housing Allocation 12
South of Dog Kennel Lane
Shirley

Solihull MBC Licence N° 100023139
Contains Ordnance Survey data
© Crown Copyright and database right 2016

N

Scale

1:6,000

Proposed Allocation

Solihull Borough Boundary

Proposed Housing Allocation 13
South of Shirley
Shirley

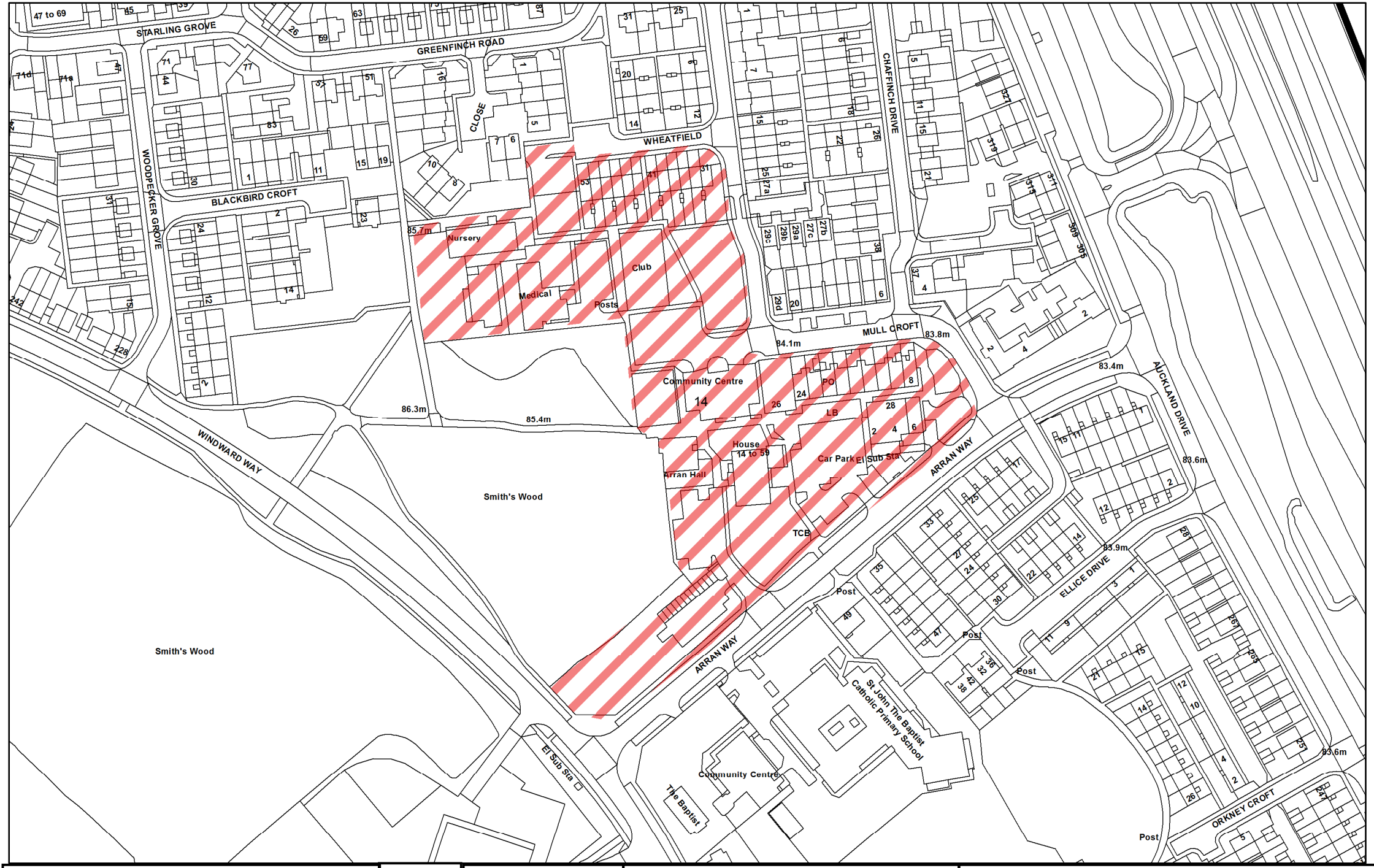

Solihull MBC Licence N° 100023139
Contains Ordnance Survey data
© Crown Copyright and database right 2016

N

Scale
1:2,000

Proposed Allocation
Solihull Borough Boundary

Proposed Housing Allocation 14
Arran Way
Smith's Wood

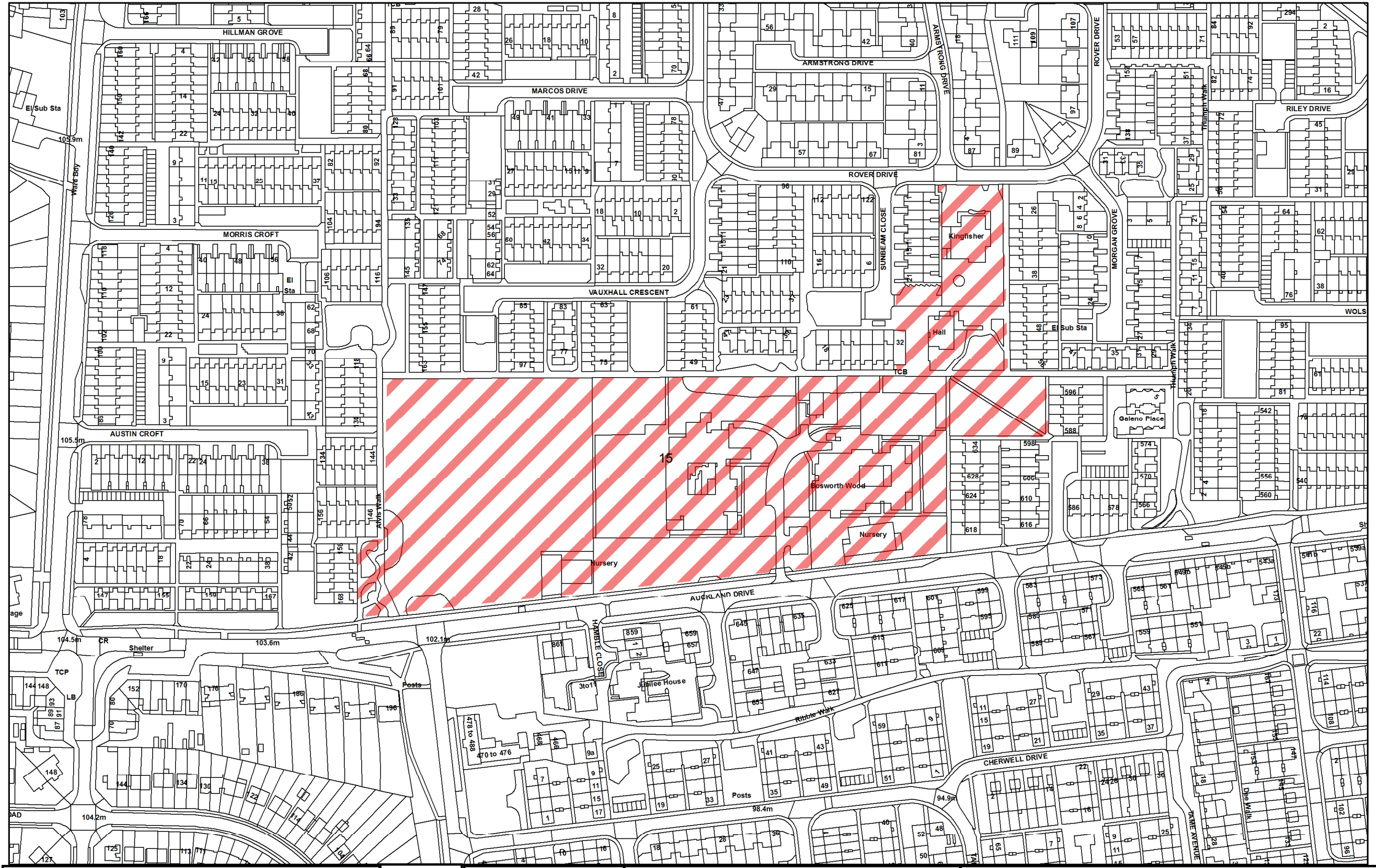

Solihull MBC Licence N° 100023139
Contains Ordnance Survey data
© Crown Copyright and database right 2016

N

Scale
1:2,500

Proposed Allocation
Solihull Borough Boundary

Proposed Housing Allocation 15
Jensen House, Auckland Drive
Smith's Wood

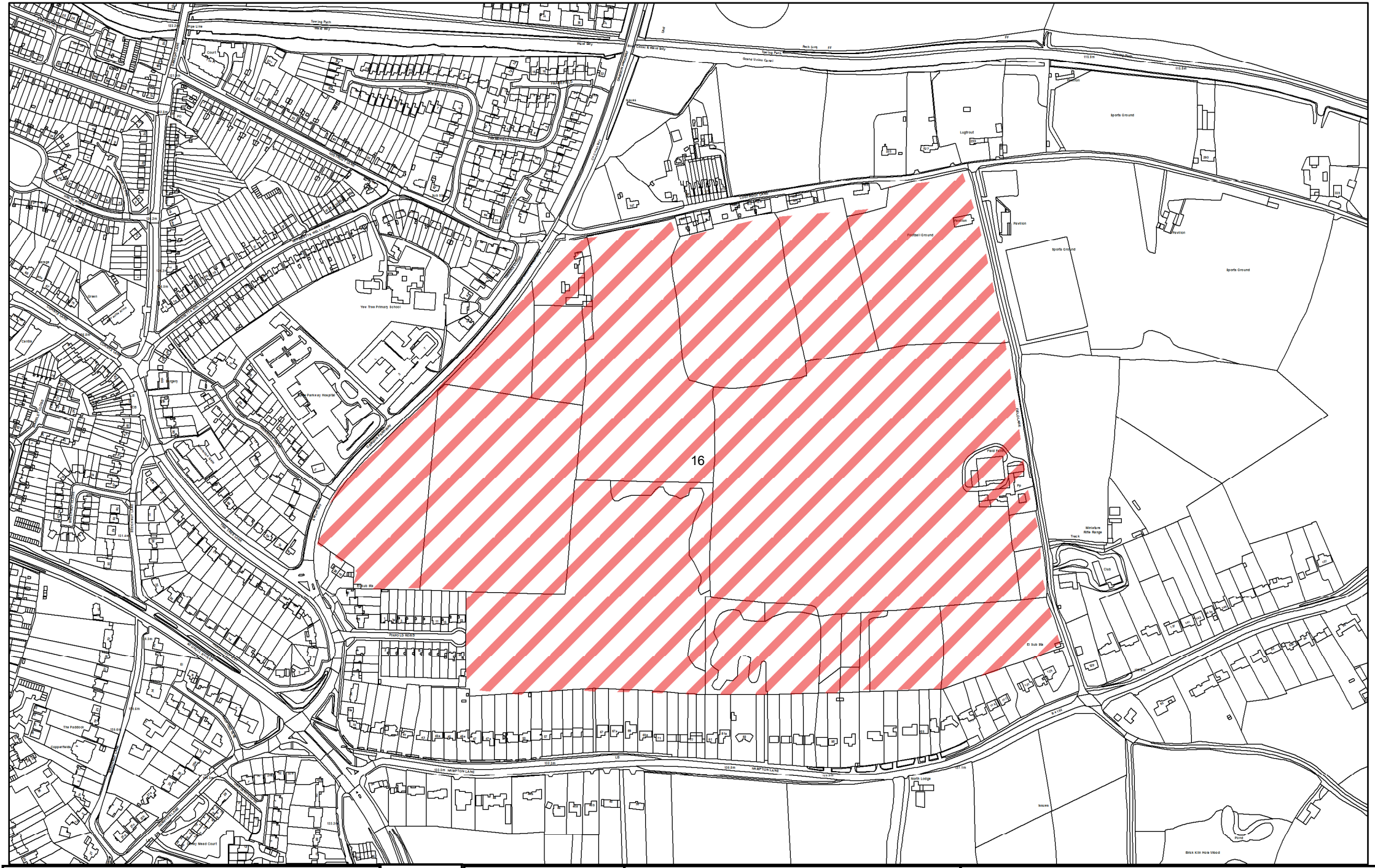

Solihull MBC Licence N° 100023139
Contains Ordnance Survey data
© Crown Copyright and database right 2016

N

Scale

1:5,322

Proposed Allocation

Solihull Borough Boundary

Proposed Housing Allocation 16
East of Solihull
Solihull

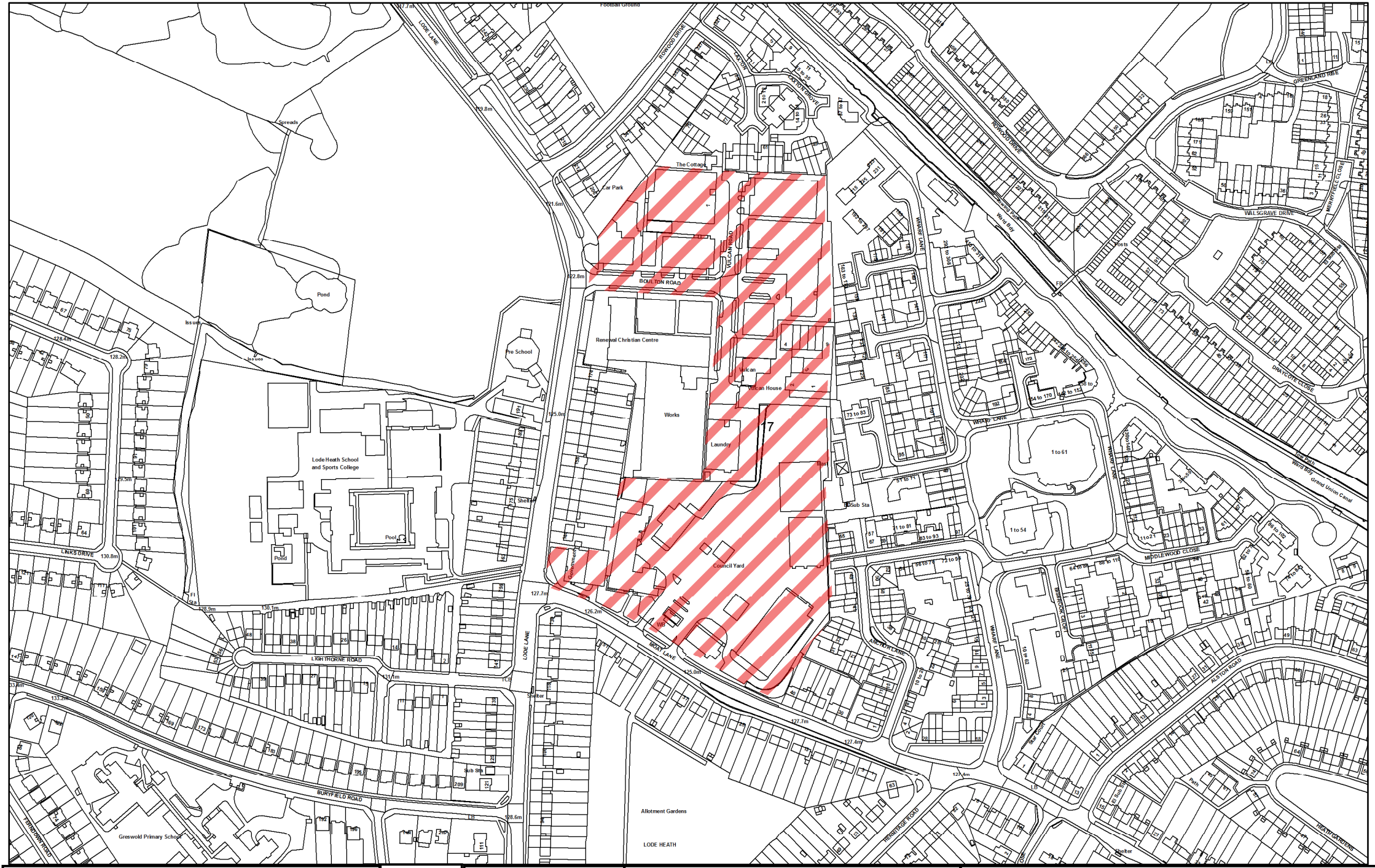
17
Moat Lane / Vulcan Road
Solihull
Proposed Allocation
Solihull Borough Boundary
N
Scale
1:3,500
Solihull MBC Licence N° 100023139
Contains Ordnance Survey data
© Crown Copyright and database right 2016

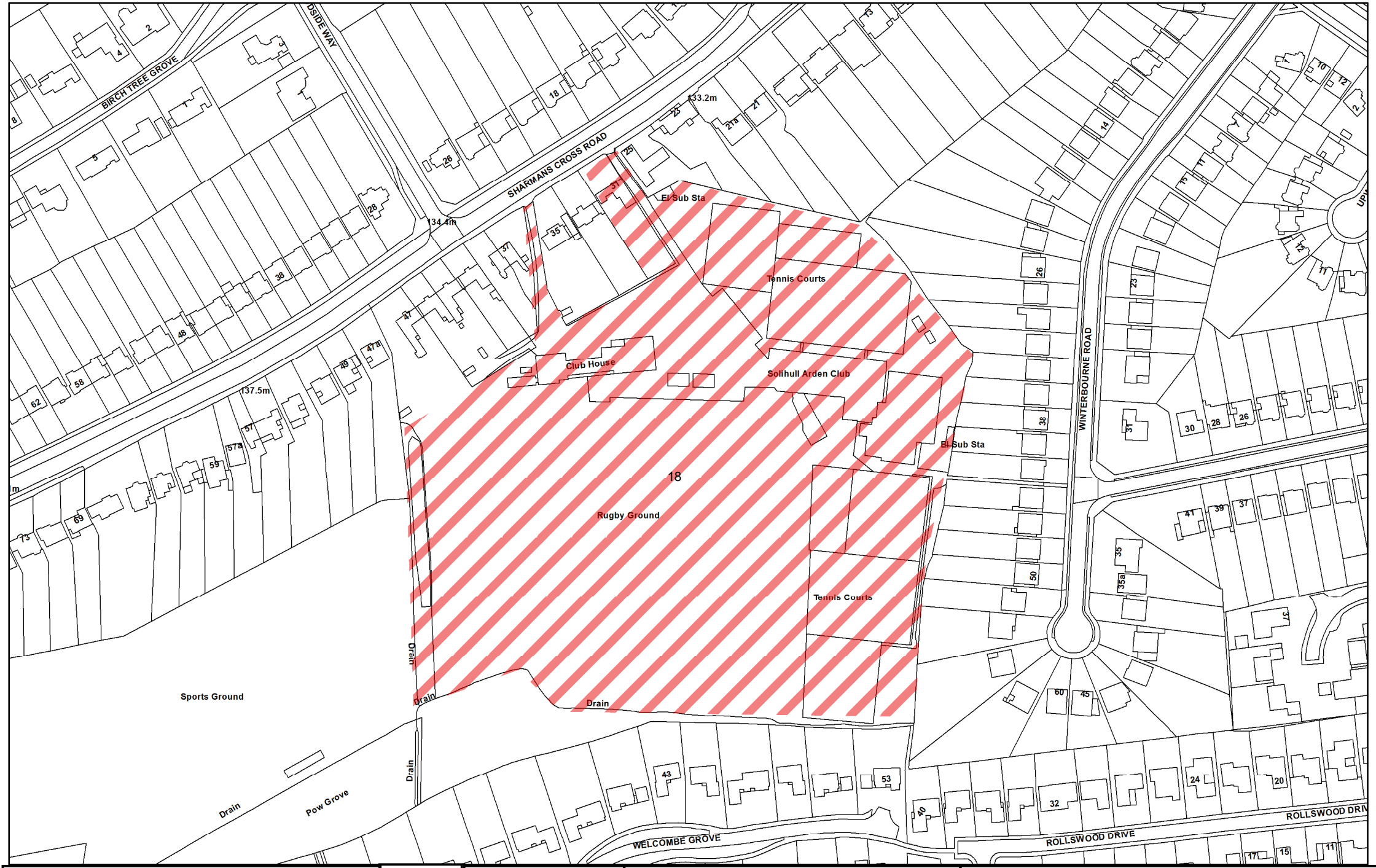

Solihull MBC Licence N° 100023139
Contains Ordnance Survey data
© Crown Copyright and database right 2016

N

Scale
1:2,000

Proposed Allocation

Solihull Borough Boundary

Proposed Housing Allocation 18
Sharmans Cross Road
Solihull

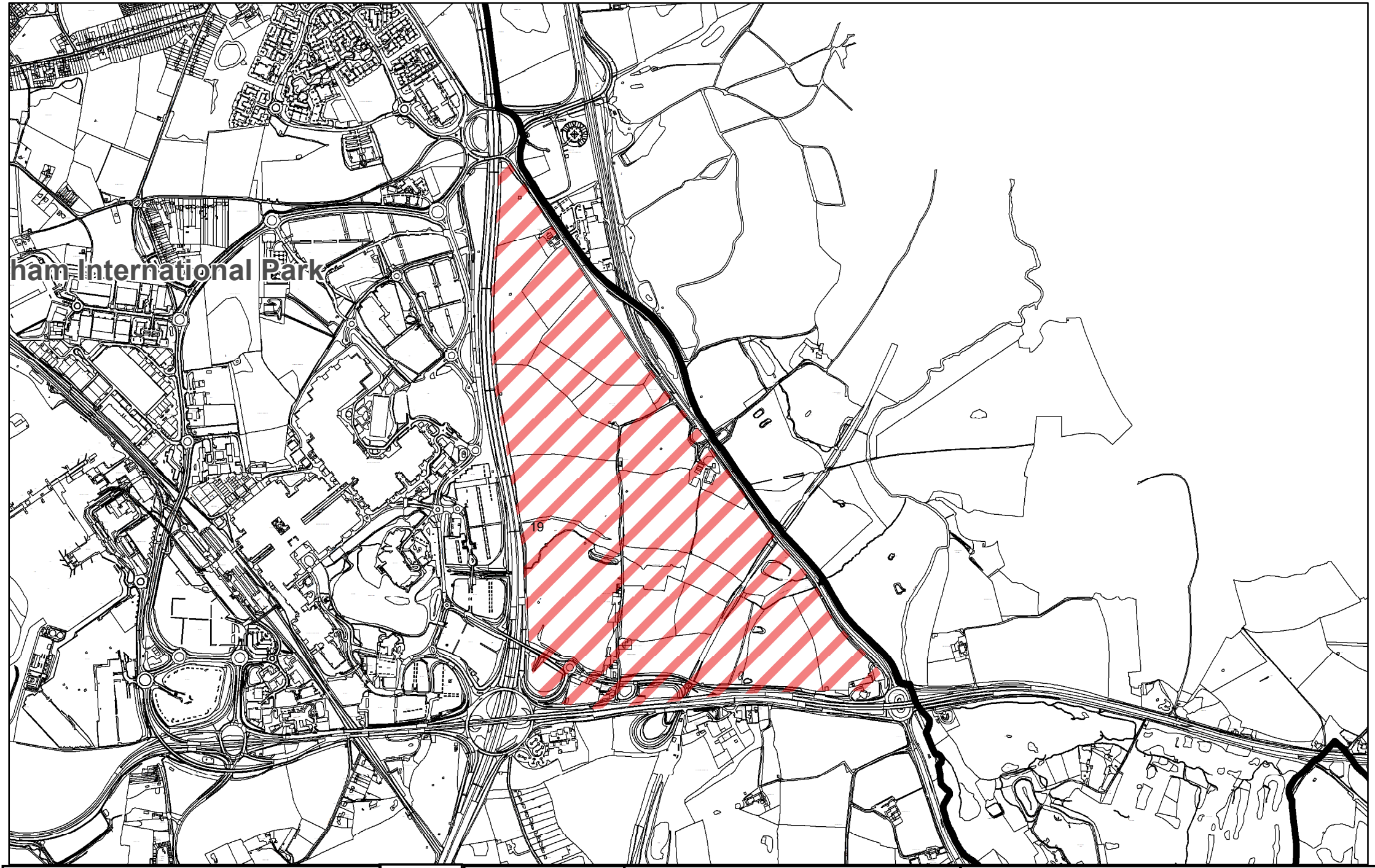

Solihull MBC Licence N° 100023139
Contains Ordnance Survey data
© Crown Copyright and database right 2016

N

Scale
1:18,000

Proposed Allocation
Solihull Borough Boundary

Proposed Mixed Use Site 19
HS2 Interchange site
Solihull

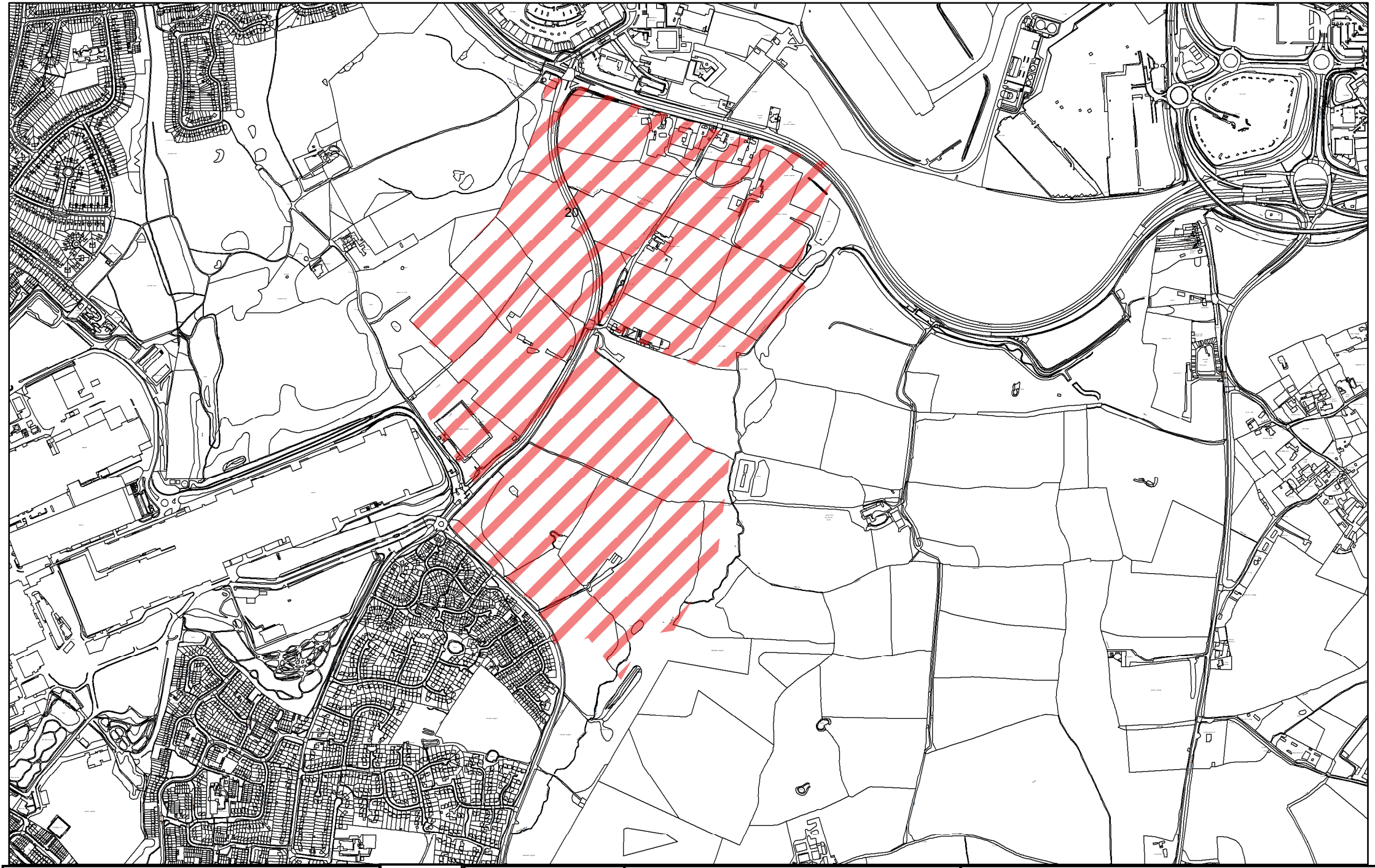

Solihull MBC Licence N° 100023139
Contains Ordnance Survey data
© Crown Copyright and database right 2016

N

Scale
1:12,000

Proposed Allocation
Solihull Borough Boundary

Proposed Employment Site 20
Land either side of Damson Parkway
Solihull