

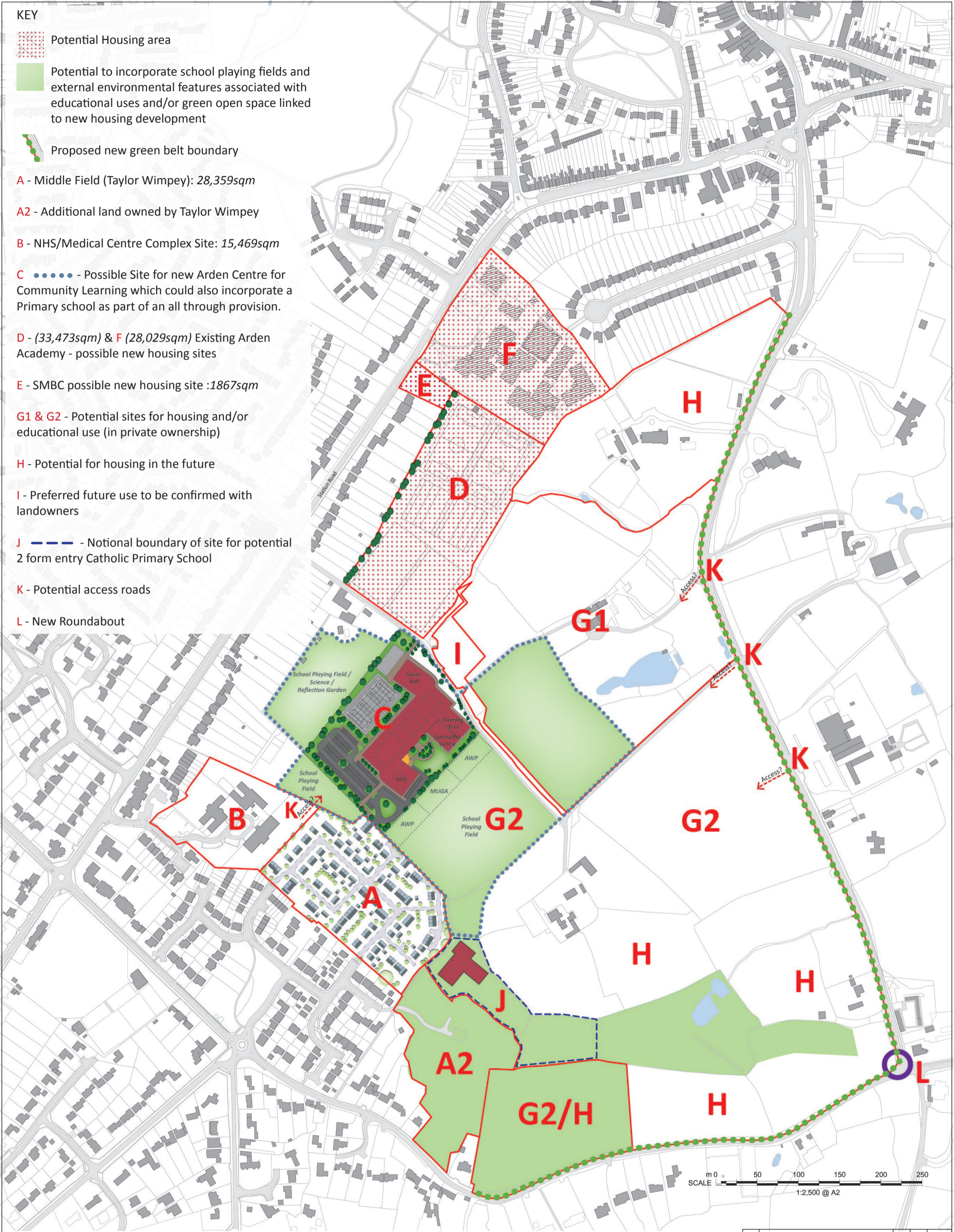


KEY

-  Potential Housing area
-  Potential to incorporate school playing fields and external environmental features associated with educational uses and/or green open space linked to new housing development
-  Proposed new green belt boundary
- A** - Middle Field (Taylor Wimpey): 28,359sqm
- A2** - Additional land owned by Taylor Wimpey
- B** - NHS/Medical Centre Complex Site: 15,469sqm
- C** ●●●●● - Possible Site for new Arden Centre for Community Learning which could also incorporate a Primary school as part of an all through provision.
- D** - (33,473sqm) & **F** (28,029sqm) Existing Arden Academy - possible new housing sites
- E** - SMBC possible new housing site :1867sqm
- G1 & G2** - Potential sites for housing and/or educational use (in private ownership)
- H** - Potential for housing in the future
- I** - Preferred future use to be confirmed with landowners
- J** - - - - - Notional boundary of site for potential 2 form entry Catholic Primary School
- K** - Potential access roads
- L** - New Roundabout



CAPITA
 EMERSON HOUSE
 ALBERT STREET
 ECCLES
 MANCHESTER
 M30 0TE
 TEL 0161 779 4800
 www.capita.co.uk

status	
client	Arden Academy School, Station Road Knowle, Solihull, West Midlands
project title	The Arden Triangle - A Strategic Opportunity for Major Community Benefit and Growth

REV	DESCRIPTION	DRAWN	CHK	DATE
drawing title				
Indicative Development Potential				
scale @ A2	designed by	drawn by	checked by	approved by
1:2500	RG	POH		
date drawn				
07.12.15				
project no.				
UV006959				
drawing no.				
UV006959-L-001				revision
Do Not Scale From This Drawing				

THIS DRAWING IS COPYRIGHT TO CAPITA PROPERTY AND INFRASTRUCTURE LIMITED. IT SHALL NOT BE USED WITHOUT PERMISSION FOR ANY PURPOSE. REPRODUCTION IS ONLY PERMITTED BY PRIOR ARRANGEMENT.