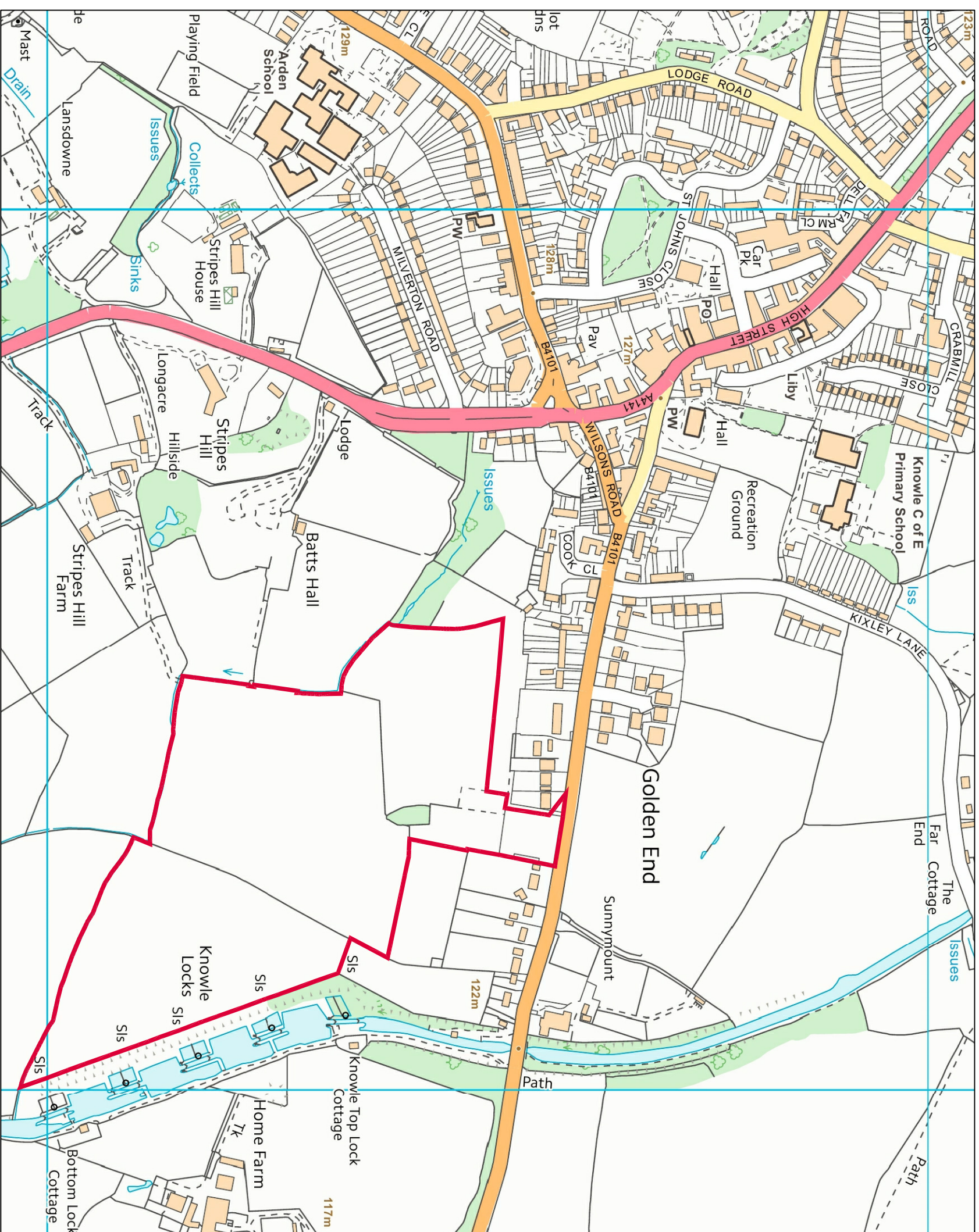
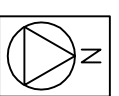
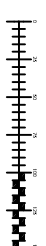


Notes:



ANY ORDINANCE SURVEY DATA USED IS BASED UPON THE ORDINANCE SURVEY MAP WITH THE SANCTION OF THE COMMISSIONER OF THE SURVEY. SWORDERS ACCEPTS NO LIABILITY FOR ANY ERRORS OR OMISSIONS. NO RESPONSIBILITY CAN BE TAKEN FOR ANY RELIANCE BASED ON THE INFORMATION CONTAINED HEREIN.



SURVEYORS| PLANNERS| ARCHITECTS  
 THE GATEHOUSE, HADHAM HALL, LITTLE HADHAM, WARE, HERTS SG11 2EB  
 Phone (01279) 771188 Fax (01279) 771187 E-mail post@sworders.com

SCHEME:  
**LAND AT KNOWLE  
 SOLIHULL**

TITLE:  
**SITE LOCATION PLAN**

DATE SIZE:	Copyright 2015, Sworders Agricultural. All rights reserved. The contents of this drawing remain the sole property of Sworders Agricultural and must not be copied or reproduced without prior permission.		
SCALE:	A3L	DATE:	21/01/16
1:5000	DRAWN BY:	CREATED BY:	GP
	CAK		
CLIENT NO.:	DUN1766	DRAWING NO.:	216019 DWG 001
		REVISION:	/